

Sites in **RED** = open coast (exposure, high vs. low)
Sites in **BLUE** = estuaries (salinity gradient)

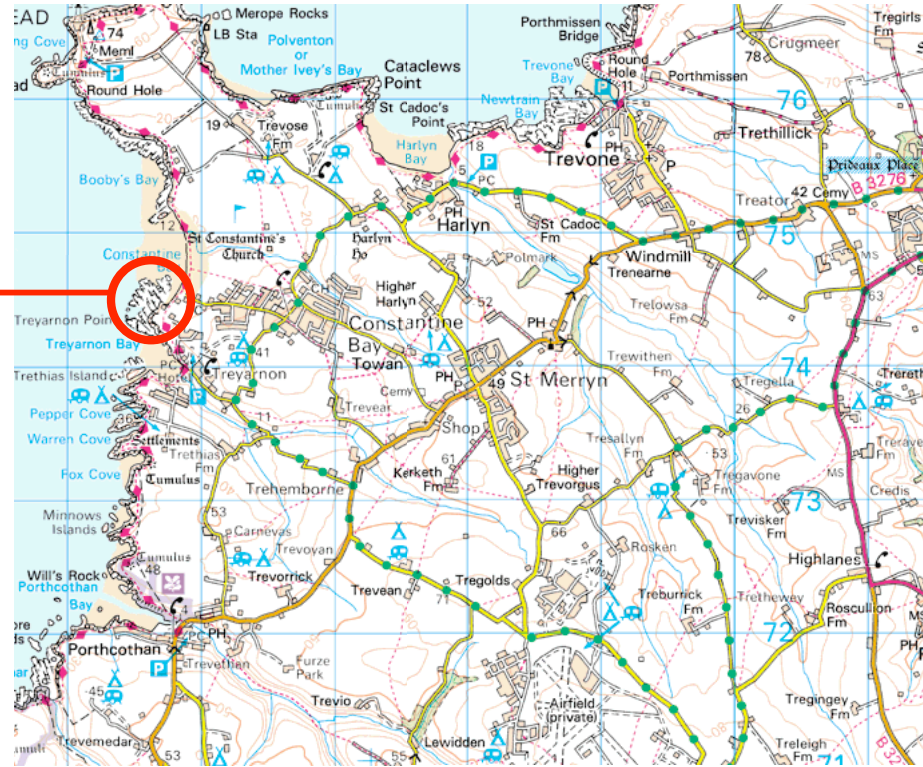


Duckpool
(*F. ves*)

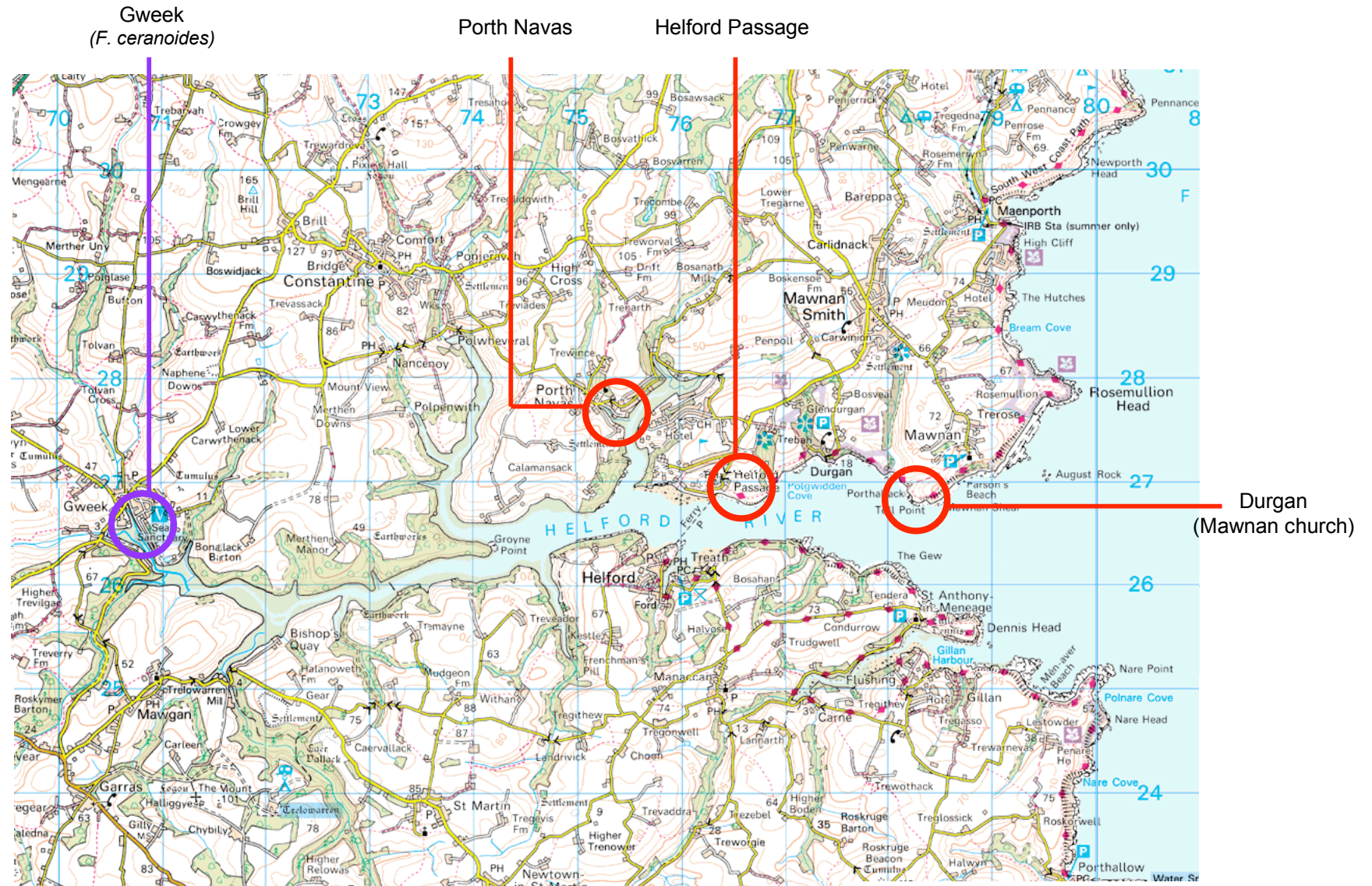


Widemouth Bay
(*F. ves* + *F. serr*)

Constantine Bay



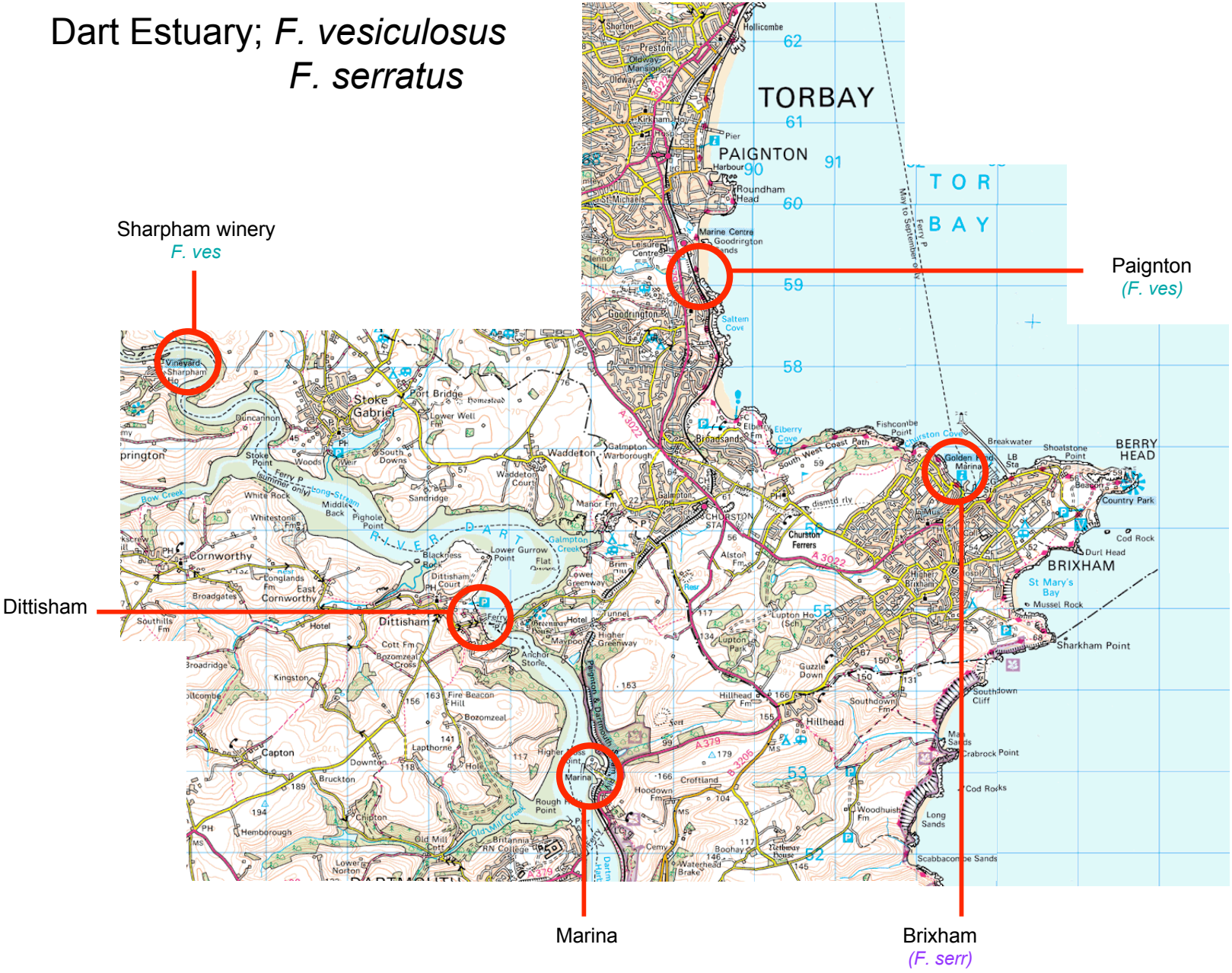
Hel Estuary; *F. vesiculosus*



Kingsbridge Estuary; *F. vesiculosus* (no neighbouring open coast sample yet)
Thurlestone; *F. serratus*



Dart Estuary; *F. vesiculosus*
F. serratus



Sharpham winery
F. ves

Paignton
F. ves

Dittisham

Marina

Brixham
F. serr